











**Hartnell Community College District  
Trustee Area 5  
Adopted November 1, 2011  
Revised May 2013 (see Technical Adjustments Report 4-22-13)**

**Map Layers**

-  City/Census Designated Place
-  Water
-  Street

**Trustee Areas**

-  Trustee Area 1
-  Trustee Area 2
-  Trustee Area 3
-  Trustee Area 4
-  Trustee Area 5
-  Trustee Area 6
-  Trustee Area 7

0 .2 .4 .6  
Miles

